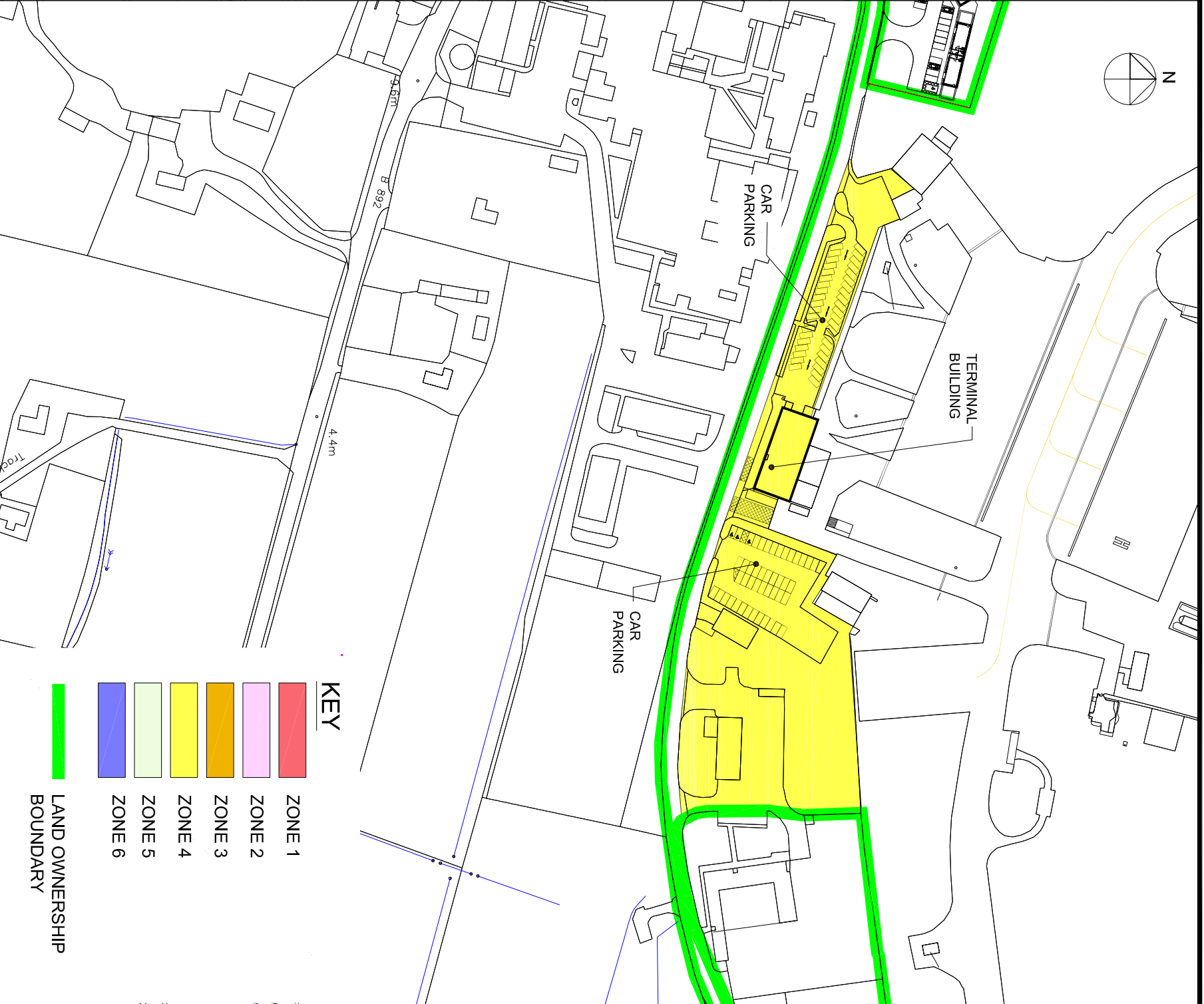










THIS DRAWING



**KEY**

	ZONE 1
	ZONE 2
	ZONE 3
	ZONE 4
	ZONE 5
	ZONE 6
	LAND OWNERSHIP BOUNDARY

AIRPORT  
**BENBECULA AIRPORT** 

DATE  
**MAY 2019**

TITLE  
**COPLAR ZONE DRAWING**

DRAWING NO.  
**FIG 1**

REV  
**0**